



Start of the Oodnadatta Track at Marree.



The long road ahead, just you and your thoughts.



The Dingo Fence, try jumping that grid canine.



Sometimes the road seems long. But the riding is generally OK.






Planehenge. Why? It's Art.



Curdimurka desalination plant for the Old Ghan railway. Decommisioned.



The railway bridge at Curdimurka is worth a look.



Sunrise at Lake Eyre.





Hot pool at Coward Springs. If you think 26° is hot.



There's the odd road train passing through. Clear the road!



Watch out for these little delights. Real sharp pointy bindis.





v

Tourists stare in amazement as the cowboy rides to the pub.





Out here in the wedgie territory.



The road north from William Creek.



More long road ahead to Oodnadatta.



OK riding for the most part.





Good to occasionally get off the bike and climb a rise for a better view.



Plenty of ancient detritus from the Old Ghan line to explore.



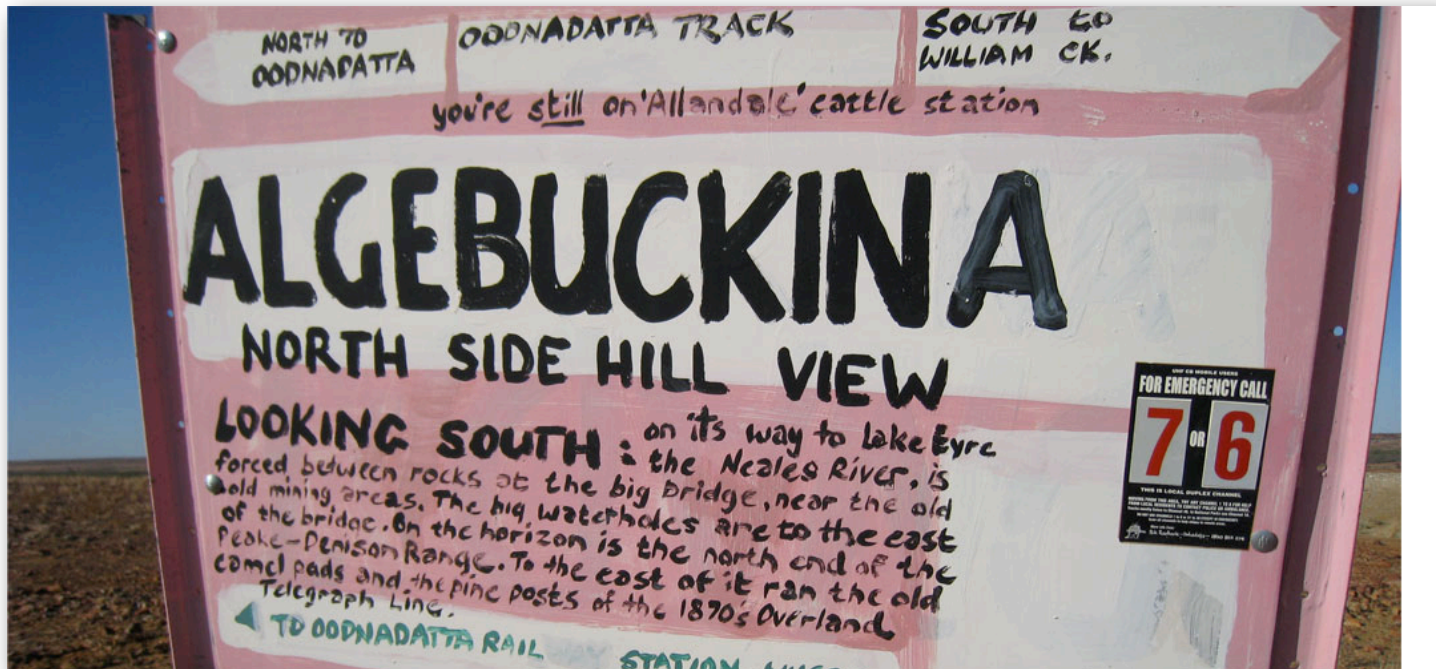
Algebuckina Bridge is the longest in South Australia. Whatever that means.





Leaving Algebuckina.





Adam Plate of the famous Pink Roadhouse is responsible for these informative signs.



Overall having fat tyres is the way to deal with these sort of chunky road surfaces.



Finally made it to Oodnadatta's Pink Roadhouse, even if it has faded a bit.



Pinker here. Wanna hire a canoe?

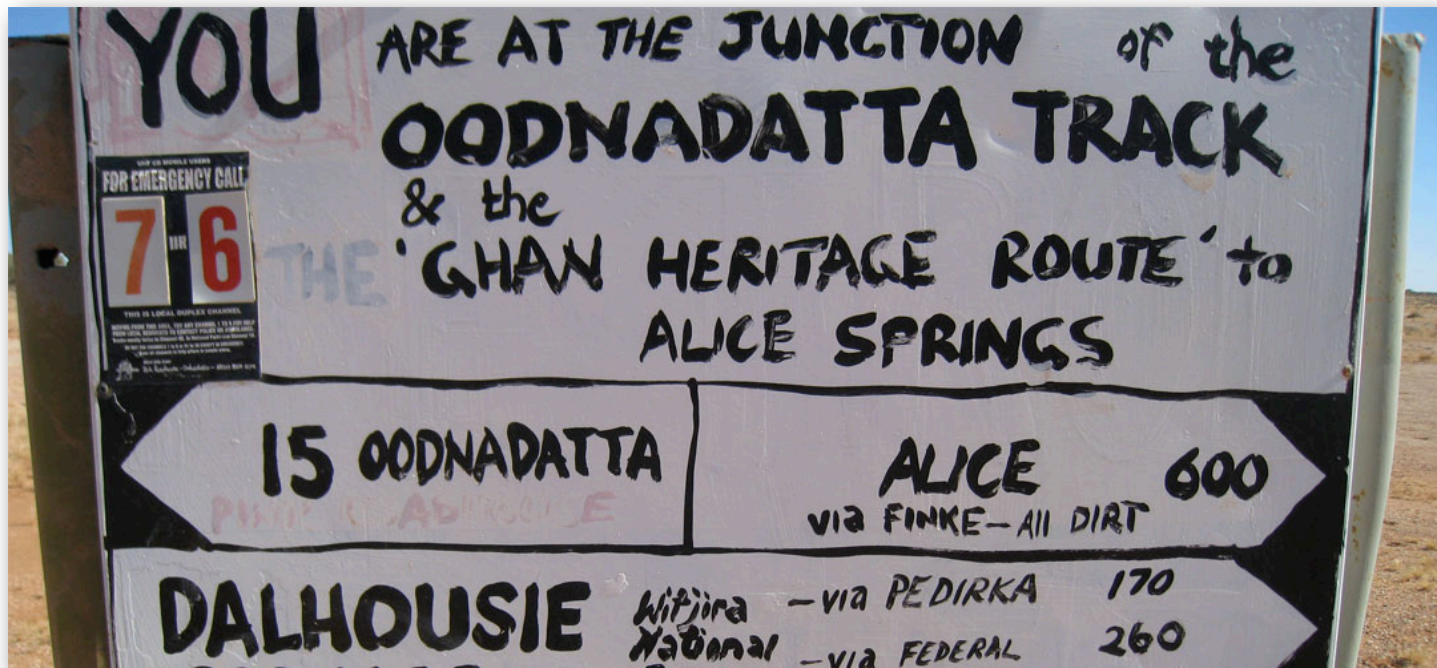




Not much to the township of Oodnadatta.



The road north of Oodnadatta.



Another of Adam Plate's signs. Turnoff to Dalhousie, Finke and the Simpson Desert.